








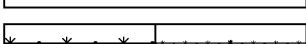

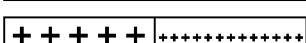


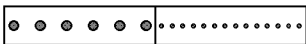
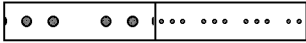



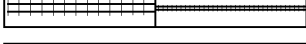










	Acqua
	Sito di interesse archeologico
	Complesso soggetto a vincolo culturale di cui al Dlgs 42/2004, parte seconda
	Edificio di particolare interesse storico-artistico o documentale
	Raggruppamento edilizio caratteristico
	Albero di interesse paesaggistico
	Roccolo di interesse paesaggistico
	Allevamento zootecnico di consistenza superiore a 50 Uba
	Area di rispetto di allevamento zootecnico, perimetro
	Limite di distanza
	Limite di impianto
	Vincolo militare, limite
	Piano attuativo previgente, perimetro
	Piano attuativo previsto, perimetro
	Area di impegno, perimetro e numero
	Discarica di inerti, perimetro
	Percorso ciclabile, esistente
	Percorso ciclabile, previsto
	Viabilità esistente / prevista
	Viabilità privata
	Sottopasso
	Ferrovia
	Acquedotto, adduttrice
	Gasdotto, dorsale o allacciamento comunale
	Elettrodotto, alta tensione, 132 kW
	Elettrodotto, alta tensione, 380 kW
	Area inondabile, perimetro
	Condotta irrigua di adduzione
	Area di impianti energetici da fonti rinnovabili
	Perimetro ambiti interessati dal vincolo preordinato all'esproprio ai sensi del D.P.R. 327/2001 - opere di pubblica utilità
	Rete irrigua di progetto